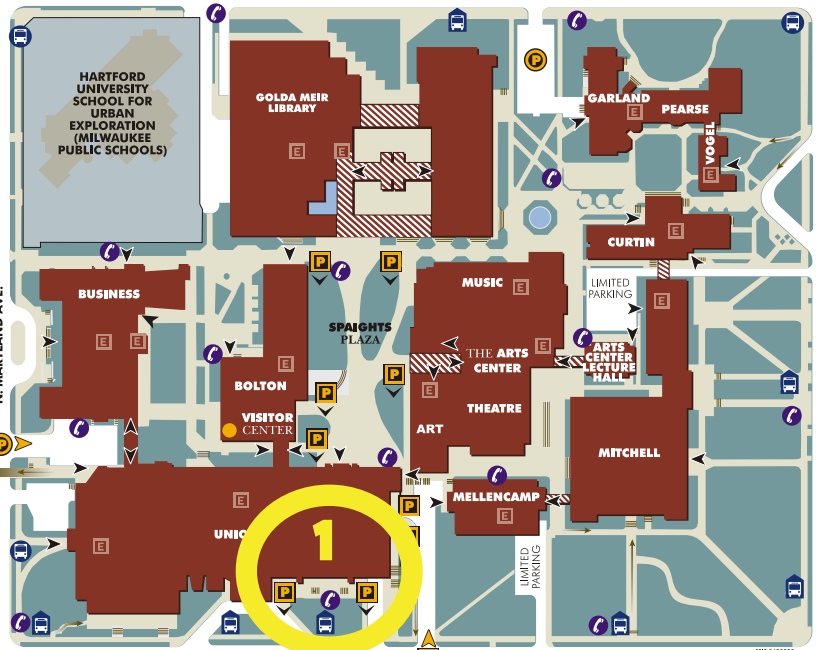
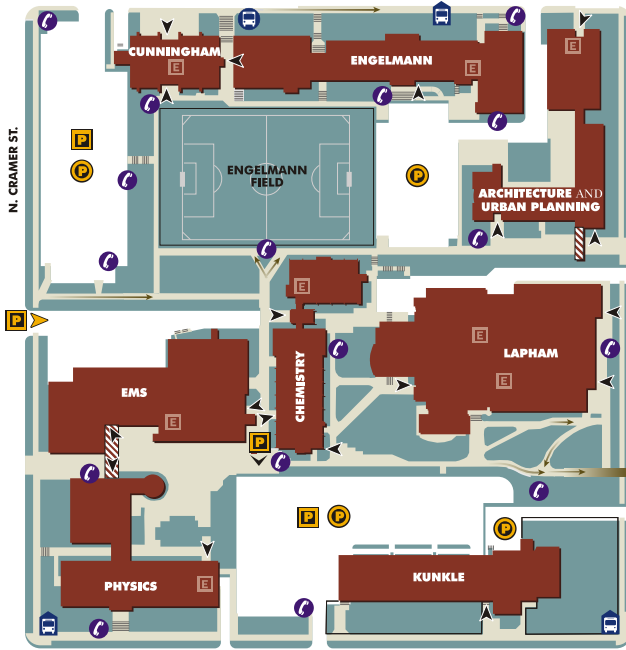

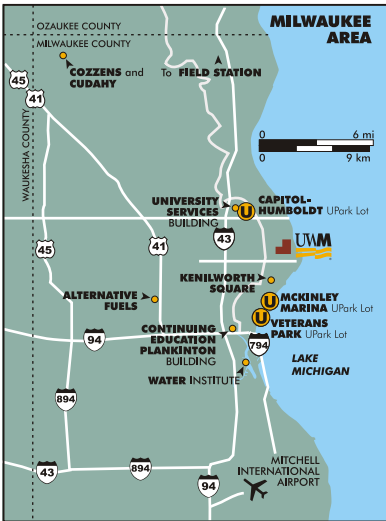


BUILDING DIRECTORY

- ALT **ALTERNATIVE FUELS**
EMISSIONS TESTING LABORATORY (C1)
- AH **ALUMNI HOUSE** (E2)
- AUP **ARCHITECTURE AND URBAN PLANNING BUILDING** (H3)
- ART **ART BUILDING** (I6)
- AC **THE ARTS CENTER** (I6)
- ACL **ARTS CENTER LECTURE HALL** (I6)
- BOL **BOLTON HALL** (I5)
- CHA **CHAPMAN HALL** (F5)
- CHM **CHEMISTRY BUILDING** (I2)
- CEP **CONTINUING EDUCATION PLANKINTON BUILDING** (C2)
- CCRC **COZZENS AND CUDAHY RESEARCH CENTER** (A1)
- CUN **CUNNINGHAM HALL** (G1)
- CRT **CURTIN HALL** (H7)
- EMS **EMS BUILDING** (I1)
- ENG **ENGINEERING AND MATHEMATICAL SCIENCES BUILDING**
- END **ENDERIS HALL** (F6)
- ENG **ENGELMANN HALL** (G2)
- GAR **GARLAND HALL** (G6)
- GML **GOLDA MEIR LIBRARY** (G5)
- GRH **GREENE HALL** (E7)
- GRD **GROUNDS BUILDING** (B6)
- HP **HEATING PLANT** (E7)
- HCC **HEFTER CONFERENCE CENTER** (E2)
- HLT **HOLTON HALL** (F6)
- JOH **JOHNSTON HALL** (F7)
- KSA **KENILWORTH SQUARE APARTMENTS** (F1)
- KSE **KENILWORTH SQUARE EAST** (F1)
- KC **KLOTSCH CENTER** (D6)
- KUN **KUNKLE CENTER** (J3)
- LAP **LAPHAM HALL** (I3)
- LUB **LUBAR HALL** (I4)
- MEL **MELLENCAMP HALL** (J6)
- MER **MERRILL HALL** (F7)
- MIT **MITCHELL HALL** (I7)
- MUS **MUSIC BUILDING** (H6)
- NHC **NORRIS HEALTH CENTER** (E6)
- PAV **PAVILION** (C6)
- PER **PEARSE HALL** (G7)
- PHY **PHYSICS BUILDING** (J1)
- PUR **PURIN HALL** (E2)
- RWV **RIVERVIEW RESIDENCE HALL** (F1)
- SAB **SABIN HALL** (D7)
- SAN **SANDBURG RESIDENCE HALL** (D4)
- THR **THEATRE BUILDING** (I6)
- UN **UWM UNION** (J5)
- USB **UNIVERSITY SERVICES BUILDING** (B2)
- **VISITOR CENTER** (In Bolton Hall) (I5)
- VOG **VOGEL HALL** (H7)
- GLRF **WATER INSTITUTE GREAT LAKES RESEARCH FACILITY** (C2)
- ZEL **ZELAZO CENTER** (K6) FOR THE PERFORMING ARTS

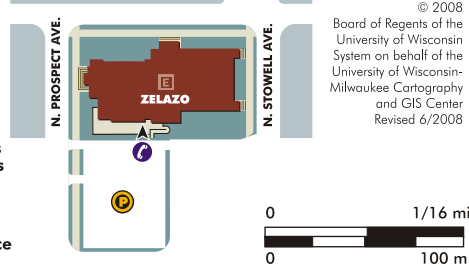


GETTING TO CAMPUS BY CAR

THE SCENIC LAKE ROUTE FROM ALL DIRECTIONS:
From I-43 or I-94 near Downtown, take I-794 east to Lakefront exit. Go north along the lake on Lincoln Memorial Dr. to the top of the hill, where Lincoln Memorial Dr. becomes E. Kenwood Blvd. and intersects with N. Lake Dr. Go straight (west) on Kenwood five blocks to campus.

FROM THE NORTH: Take I-43 south to the Capitol Dr. East exit. Go east on Capitol to N. Downer Ave., then south on Downer five blocks to campus.

- 📞 Emergency Phone
- 🅑 Public Parking
- 🅑 Staff Parking 7am-3pm (Public Parking after 3 pm)
- 📶 Stairs to Parking Below
- ➡ Entrance to Underground Parking
- 🅑 UPark Lot
- ➡ Ground Level Power-Assisted Entrance
- 🚌 Bus Stop
- 🏠 Bus Shelter
- 📶 Elevator
- 📶 Stairs
- 📶 Steep Walkways with Long Stretches, Cross Slopes or No Railings (arrow direction indicates uphill)
- 📶 Covered Walkway
- 👮 UWM University Police



© 2008
Board of Regents of the University of Wisconsin System on behalf of the University of Wisconsin-Milwaukee Cartography and GIS Center Revised 6/2008

A
B
C
D
E
F
G
H
I
J
K